









➔ This map is part of a collection from the  
**DIGITAL ATLAS OF SOUTHERN GUAM**  
[www.hydroguam.net](http://www.hydroguam.net)

Created by:  
 **Water and Environmental Research Institute of the Western Pacific**  
[www.weriguam.org](http://www.weriguam.org)

 **Island Research & Education Initiative**  
[www.islandresearch.org](http://www.islandresearch.org)

## Structural geology (detailed map)

-  Brecciated zone
-  Dike
-  Fault
-  Fault, dashed
-  Fault, dotted
-  Strike and dip of beds
-  Strike of vertical joints
-  Thrust fault

This map shows in detail the structural geology of southern Guam. The geospatial data were based on the detailed geologic map of Guam, produced by Siegrist, H.G. and Reagan, M. (2008) as a reinterpretation and revision of the Geologic Map of Guam by Tracey et al. (1964). The map was georeferenced and individual features digitized.