






Surface geology

General map by geologic epoch

This general geologic map of southern Guam conveys the age of different geologic units. The map is based on the newest geologic map of Guam by Siegrist, H.G. and Reagan, M. (2008), who reinterpreted and revised the Geologic Map of Guam by Tracey et al. (1964).

-  Quaternary
-  Pliocene and Pleistocene
-  Miocene and Pliocene
-  Miocene
-  Eocene and Oligocene



Cartography and design by Danko Taborosi and Maria Kottermaier, 2015.



This map is for awareness and educational purposes only. It contains no authoritative positional or other information. See the full disclaimer at www.south.hydroguam.net/disclaimer.html



Created by the Water and Environmental Research Institute of the Western Pacific (WERI) and Island Research & Education Initiative (iREI) with funding from the Guam Hydrological Survey (GHS) and the Bureau of Statistics and Plans (BSP), Government of Guam.



Contact us at: WERI, University of Guam, Mangilao, GU 96923, www.weriguam.org