











Municipalities

This map shows the boundaries of local government jurisdictions in southern Guam. They are organized as municipalities, but are informally known as "villages". The source of geospatial data used is the Bureau of Statistics and Plans (BSP), Government of Guam.

	Agat		Piti
	Asan		Santa Rita
	Chalan Pago - Ordot		Talofoto
	Inarajan		Umatac
	Merizo		Yona



Cartography and design
by Danko Taborosi
and Maria Kottermair,
2015.



This map is for awareness and educational
purposes only. It contains no authoritative positional
or other information. See the full disclaimer at
www.south.hydroguam.net/disclaimer.html



Created by the Water and Environmental Research Institute of the
Western Pacific (WERI) and Island Research & Education Initiative (IREI)
with funding from the Guam Hydrological Survey (GHS) and the
Bureau of Statistics and Plans (BSP), Government of Guam.



Contact us at:
WERI, University of Guam
Mangilao, GU 96923
www.weriguam.org