







Protected areas (under federal and territorial jurisdiction)

This map shows the extent of protected areas in southern Guam. The geospatial data were provided by the Bureau of Statistics and Plans (BSP), Government of Guam. The data are organized in several different layers, corresponding to the type of protected area and jurisdiction: Guam National Wildlife Refuge and War in the Pacific National Park are under federal jurisdiction, Haputo Ecological Reserve is managed by the U.S. Navy, and Marine Protected Areas (MPAs) and Conservation Areas are protected by the Government of Guam.

-  National Wildlife Refuge
-  Marine Protected Areas
-  Ecological reserves
-  Conservation areas
-  National Park
-  Territorial Seashore Park



Cartography and design
by Danko Taborosi
and Maria Kottermaier,
2015.



This map is for awareness and educational
purposes only. It contains no authoritative positional
or other information. See the full disclaimer at
www.south.hydroguam.net/disclaimer.html



Created by the Water and Environmental Research Institute of the
Western Pacific (WERI) and Island Research & Education Initiative (iREI)
with funding from the Guam Hydrological Survey (GHS) and the
Bureau of Statistics and Plans (BSP), Government of Guam.



Contact us at:
WERI, University of Guam
Mangilao, GU 96923
www.weriguam.org